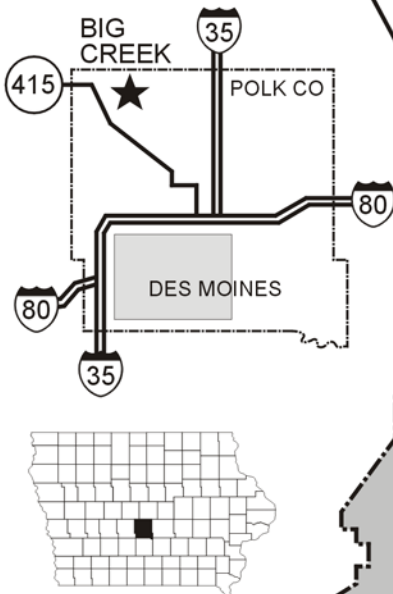
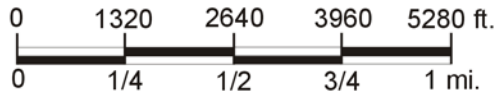
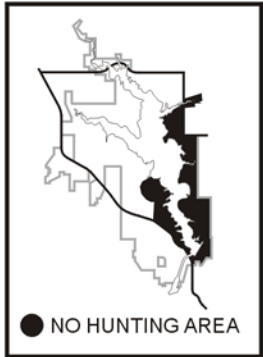


# BIG CREEK STATE PARK



To Madrid and HWY 17

150th AVE.

BOUNDARY LINE

146th AVE.

DOG TRAINING AREA

Silt Retention Dikes

To Alleman and I-35

142nd Ave

"BUTCH" OLOFSON SHOOTING RANGE

100th Street

Universally Accessible Fishing Pier

HWY 415

Williams Dr.

AIR FIELD

DISC GOLF

PRIVATE PROPERTY

BOUNDARY LINE

Spillway

To Polk City & Des Moines

N. W. Jester Park Dr.

- PARK OFFICE
  - PARK RESIDENCE
  - INFORMATION
  - PICNIC AREA - BROWN TABLES - HANDICAP ACCESSIBLE
  - RESTROOM
  - SHELTER
  - CONCESSION - BOAT RENTAL
  - PLAY & GAME FIELDS
  - PHONE
  - BOAT RAMP
  - FISH ATTRACTOR
  - FISH CLEANING STATION
  - SNOWMOBILE TRAIL
  - MULTI-USE TRAIL  
HIKING  
BIKING  
CROSS COUNTRY SKIING
- 
- SHELTER NAMES
  - A ATLANTIC
  - B BEVERLY DINGHY
  - C CADET
  - D DUSTER
  - E ENSIGN
  - F FIREFLY
  - G GANNET
  - H HAMPTON
  - I INLAND CAT
  - J JOLLYBOAT



Printed on Recycled paper